

Notification – St Marys

30 December 2020

Sydney Metro is Australia's biggest public transport project.

Sydney Metro – Western Sydney Airport is the new metro railway line which will service Greater Western Sydney and the new Western Sydney International (Nancy-Bird Walton) Airport.

The railway will service the new airport and airport business park, the Western Sydney Aerotropolis, Luddenham, Orchard Hills and St Marys – here customers can connect to the existing Sydney Trains suburban T1 Western Line. The NSW and Australian governments have a shared objective of having Sydney Metro - Western Sydney Airport operational when the airport opens for passenger services.

World-class metro rail means better access to more places, faster travel times, less congestion on roads and a reduced reliance on cars. Metro services now connect the city's North West between Rouse Hill and Chatswood and will be extended into the Sydney CBD and beyond to Bankstown in 2024.

Geotechnical investigations – Chesham Street and Station Street, St Marys

Geotechnical investigations will take place on Chesham Street and Station Street adjacent to the bus interchange in St Marys to assist with early planning and design work for Sydney Metro – Western Sydney Airport. See map overleaf.

These investigations will help determine underlying ground and groundwater conditions. The work will take place from 11 January 2021 and is expected to take up to three weeks to complete, weather and site conditions permitting.

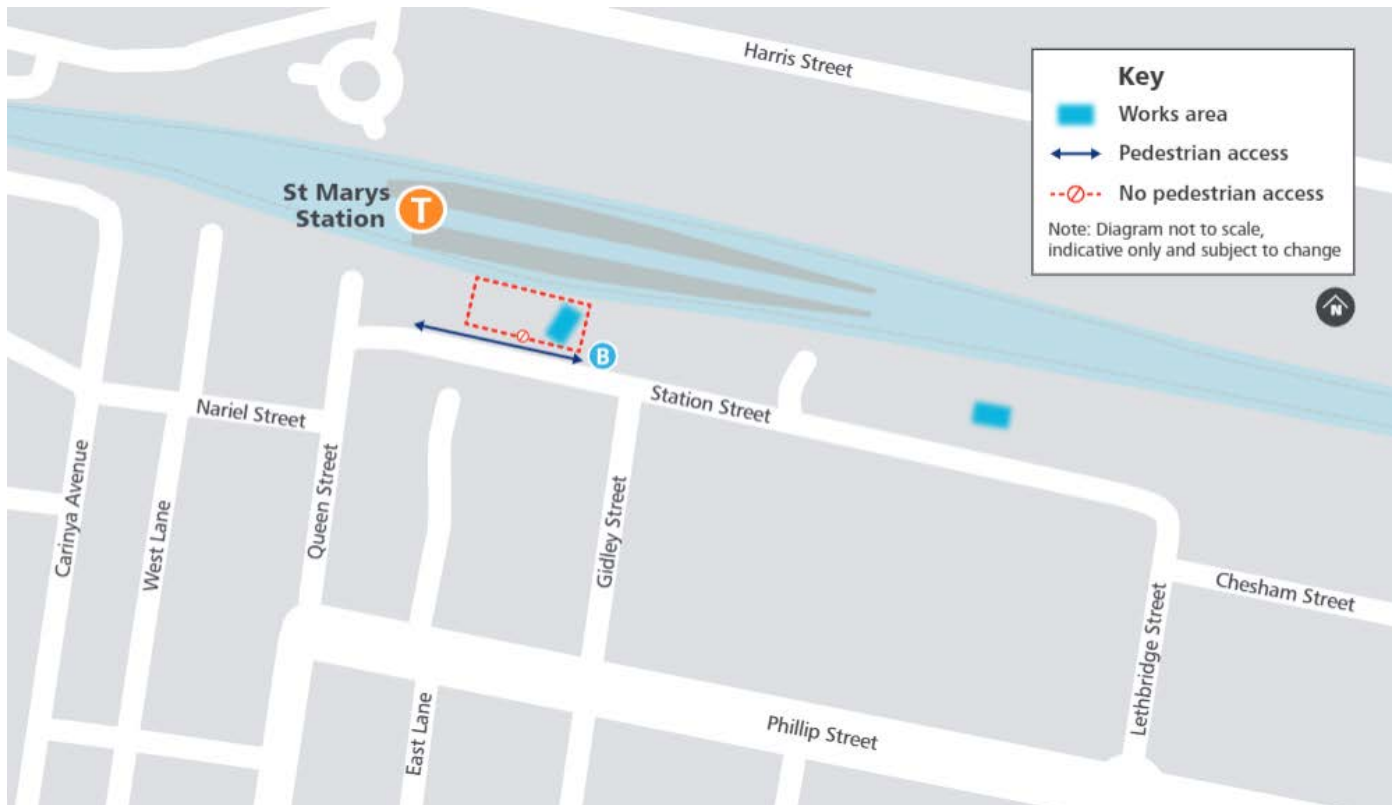
Work will involve

- Establishing a temporary investigation site
- A mobile rig to drill a borehole to below ground level
- Vacuum excavation truck to remove spoil from site
- An increase in light vehicle movements
- Following the investigations, technicians will carry out periodic groundwater monitoring.

What to expect





- Access to properties will be maintained.
- Pedestrian access adjacent to the bus interchange will be impacted. Access to the bus interchange will be along the Station Street footpath. Pedestrians are advised to take care around the work site.
- The ground surface will be reinstated at completion of the work.
- The noise impact from these activities is expected to be minimal with most geotechnical work taking place during standard construction hours, which are Monday to Friday 7am-6pm and Saturday 8am-1pm.
- If work is required outside these hours, notification will be provided in advance.

St Marys work area and impact to pedestrian access



Contact us:

Your local Place Manager for Sydney Metro - West Sydney Airport is Megan McKay. Megan will be your main contact for questions and enquiries regarding the project and can be contacted on 1800 717 703. If you'd prefer to receive updates by email, please contact Megan who can add you to the distribution list. Our email is: sydneymetrowsa@transport.nsw.gov.au. Thank you for your cooperation while we complete these essential works.

-  **1800 717 703** Community information line open 24 hours
-  **sydneymetrowsa@transport.nsw.gov.au**
-  Sydney Metro – Western Sydney Airport, PO Box K659, Haymarket NSW 1240
-  If you need an interpreter, contact TIS National on **131 450** and ask them to call **1800 717 703**