

Notification – Central Station

21 April 2022

Sydney Metro is Australia's biggest public transport project.

Services started in May 2019 in the city's North West with a train every four minutes in the peak. Metro rail will be extended into the CBD and beyond to Bankstown in 2024. There will be new CBD metro railway stations at Martin Place, Pitt Street and Barangaroo and new metro platforms at Central.

Asphalting work – Railway Institute Driveway

On **Monday 2 and Tuesday 3 May**, Sydney Metro will undertake asphalting work beside the Railway Institute Building off Chalmers Street. Due to the nature of the work and location, this work must be completed at night.

- The work activities on **Monday 2 May (7pm – 6am)** include asphalting and concrete removal involving sawcutting
- The work activities on **Tuesday 3 May (7pm – 6am)** include rolling and asphalting.

What to expect

- Access to the Railway Institute Driveway will be restricted during this work and traffic control will be in place safely guide local traffic, pedestrians and other road users around our work area.
- Delays may be experienced by larger vehicles, but the team will make every effort to facilitate access in a timely manner.
- Ongoing construction vehicle movements should be expected in and around the work area.
- Machinery used during the work will include a milling machine, street sweeper, dump truck, asphalt paver and roller.
- Due to the nature of the work, some of the associated activities will be noisy

- This work is weather-dependant and may be postponed due to inclement weather. If this is the case, another community notification will be distributed, with a new work date (weather permting).





Thank you for your cooperation while we complete this essential work.

Work area – Railway Institute Driveway, Surry Hills

Central Station Metro Works


CONSTRUCTION WORK AREA IN RAILWAY INSTITUTE DRIVEWAY

KEY

-  Construction work zone in use
-  Traffic control in place
-  Station entry
-  Vehicle access

CONSTRUCTION HOURS

Standard working hours are Monday to Friday, 7am–6pm and Saturday, 8am–1pm.



The map shows the location of Central Station (marked with a 'T' icon) and the Railway Institute Driveway. The driveway is highlighted in orange, indicating a construction work zone. A blue circle with a white arrow points to the station entry. A traffic control icon (two people) is placed at the intersection of the driveway and Randle Street. A north arrow is located in the top right corner. The streets shown are Chalmers Street, Randle Street, and Devonshire Street. Vehicle access is indicated by grey arrows.

SMCSWCSM-LOR-SMC-CL-COM-000138

 **1800 171 386** Community information line open 24 hours

 **sydneymetro@transport.nsw.gov.au**

 Sydney Metro City & Southwest, PO Box K659, Haymarket NSW 1240

 If you need an interpreter, contact TIS National on **131 450** and ask them to call **1800 171 386**

sydneymetro.info