

## Notification – Pyrmont

3 January 2022

Sydney Metro is Australia's biggest public transport project.

The NSW Government is delivering Sydney Metro West – a new underground metro railway which will double rail capacity between Parramatta and the Sydney CBD, with a target travel time of about 20 minutes between the two centres.

Stations have been confirmed at Westmead, Parramatta, Sydney Olympic Park, North Strathfield, Burwood North, Five Dock, The Bays, Pyrmont and Hunter Street in the Sydney CBD.

Sydney Metro was granted planning approval to construct twin underground rail tunnels between Westmead and The Bays for Sydney Metro West in March 2021.

### Site surveys and utility investigation: Pyrmont

Essential surveys and ongoing utility investigation work will be undertaken in your area to determine the location of underground infrastructure and assist with planning and design of the Pyrmont Station. Utility investigations will resume on **Tuesday 11 January 2022 for up to 4 days**, and non-intrusive surveying will commence on **Wednesday 12 January 2022 for up to 3 days**. These works will be undertaken during standard construction hours Monday to Friday 7am to 6pm, weather and site conditions permitting. See map overleaf for the location of these works.

#### Work will involve:

- Visual and topographic survey of existing site conditions using traditional survey equipment
- Capturing details of buildings and structures, and fences and embankments
- Establishing a temporary site
- Removal of concrete and asphalt with bob-saw
- Removing spoil from site using a vacuum excavation truck
- Excavating trenches and recording underground infrastructure locations
- Backfilling and reinstating the excavated area.

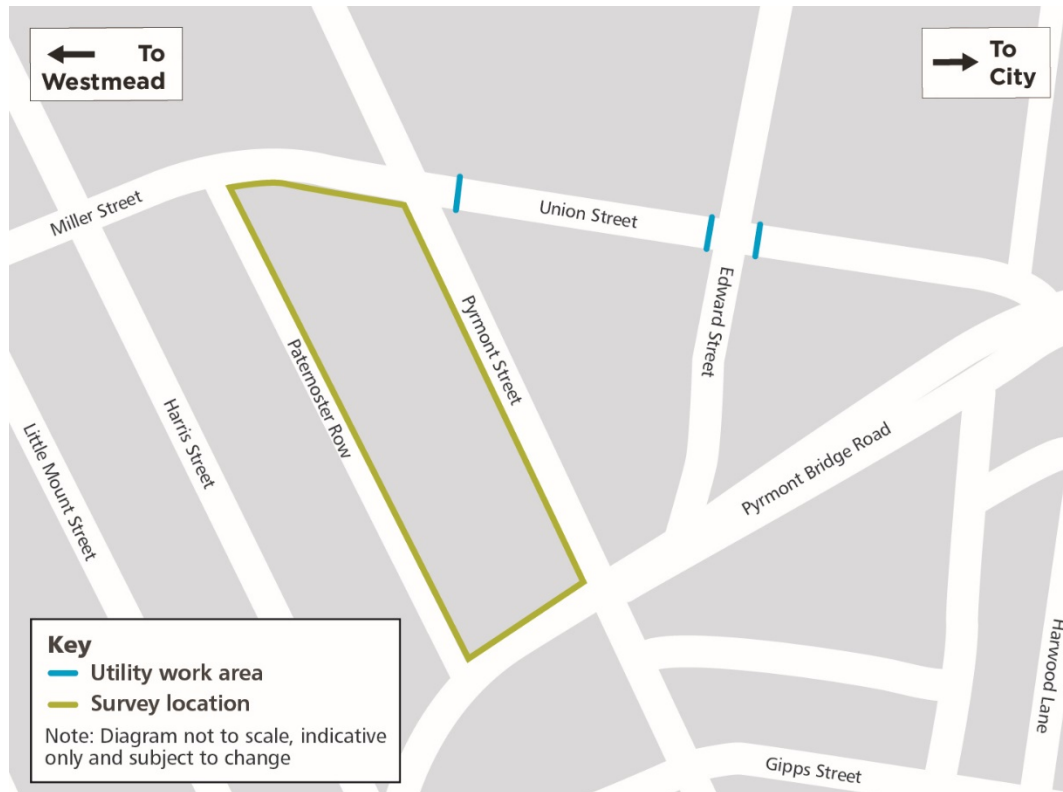
#### What to expect:

- Some work will generate some noise and the team will minimise impacts where possible
- Parking may be temporarily restricted in some locations
- There will be no disruption to the delivery of utility services
- Traffic control and directional signage may be used for the safety of the works and the community
- Access to pathways and buildings will be maintained at all times
- No images will be taken of private property.

#### Equipment used:

Equipment used for this work includes but is not limited to: hand held survey equipment, theodolite and targets mounted on tripods, light vehicles, bob-saws, vacuum trucks, hand tools, temporary fencing and plate compactors.


## Location of work






## Contact us:

Your local Place Manager for Sydney Metro West at Pymont is Vanessa Lum. Vanessa will be your main contact for questions and enquiries regarding the project and can be contacted on 1800 612 173 or at [sydneymetrowest@transport.nsw.gov.au](mailto:sydneymetrowest@transport.nsw.gov.au). If you would prefer to receive updates by email, please contact Vanessa who can add you to the distribution list.

Alternatively, you can download the Sydney Metro Connect app to stay informed about current work and project milestones on Sydney Metro West.



**Sydney Metro Connect**  
Use the QR code to download from the App Store or Google Play.



-  **1800 612 173** Community information line open 24 hours
-  **[sydneymetrowest@transport.nsw.gov.au](mailto:sydneymetrowest@transport.nsw.gov.au)**
-  Sydney Metro West, PO Box K659, Haymarket NSW 1240
-  If you need an interpreter, contact TIS National on **131 450** and ask them to call **1800 612 173**