

Project update – Campsie substation

September and October 2021

Sydney Metro is Australia's biggest public transport project.

Services started in May 2019 in the city's north west with a train every four minutes in the peak. Metro rail will be extended into the CBD and beyond to Bankstown in 2024. There will be new CBD metro railway stations underground at Martin Place, Pitt Street and Barangaroo and new metro platforms at Central Station.

In 2024, Sydney will have 31 metro railway stations and a 66 km standalone metro railway system – the biggest urban rail project in Australian history. There will be ultimate capacity for a metro train every two minutes in each direction under the Sydney city centre.

Systems Connect (an unincorporated joint venture between CPB Contractors and UGL Limited) is delivering the Line-Wide work including installing metro rail track, power systems, communications and infrastructure to turn the excavated tunnels into a working railway between Chatswood and Sydenham. Line-Wide work also includes the permanent systems, services and buildings required for Sydney Metro operations between Chatswood and Bankstown.

Substation construction work

Systems Connect is installing a new substation at Lillian Street, Campsie. This includes the installation of two modular buildings. These are being built offsite and transported to Lillian Street via an oversized delivery in October 2021. We will write to you with more information about the delivery soon. We need to make some temporary adjustments to refuge islands along the route between Canterbury Road and Lillian Street in order to deliver the modular building safely. This includes:

- Temporarily removing refuge islands north and south of the Thorncraft Parade and Palmer Street and Carrington Street and Carrington Square intersections
- Creating temporary ramps at other refuge islands on the route.

Permanent reinstatement for these refuge islands will be carried out after the completion of these deliveries. A map of the route and work areas is included over the page.

Up to **14 night shifts** will be needed to complete the traffic adjustments and then reinstate the road following the installation. The road work will be carried out between **Monday 27 September and Sunday 31 October from 7pm to 5am**. The work will be completed in stages. We will provide additional information when we are working close to individual properties and contact affected residents in advance.

Night work Sunday to Friday, 7pm – 5am	
Location	Detail
Between Thorncraft Parade and Lillian Street	<p>Work activities include but not limited to:</p> <ul style="list-style-type: none"> • Establishing temporary traffic management plan during work • Setting up safe working areas with barriers and fencing around the sites or equivalent • Saw cutting, concrete breaking, temporary reinstatement of the refuge islands • Permanent reinstatement • Maintenance and/or necessary task/work to facilitate the Work.

Equipment used for all of the above work will include but is not limited to road saws, excavators, road sweepercompactors, equipment, lighting towers, generators, dump trucks, and light vehicles, and various powered hand tools.

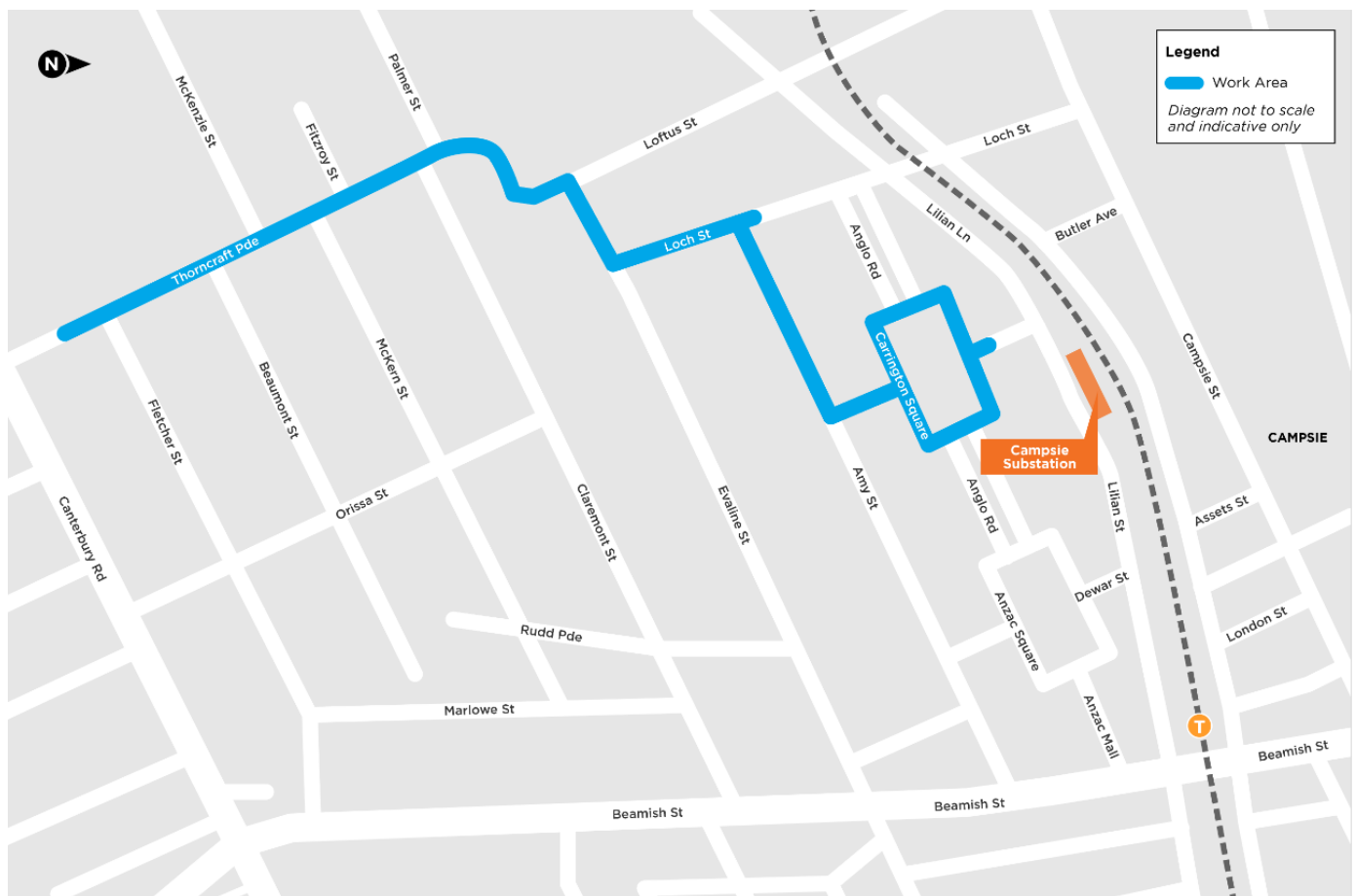
Some work may be noisy, every step will be taken to minimise noise such as switching off equipment when not in use, using noise barriers wherever possible, and non-tonal reversing beepers. Where lights are required, they will be directed away from residences.. We will liaise with directly impacted residents as work progresses.





Temporary changes during the work may include potential delays to property access as work progresses, lane or footpath closures, and temporary loss of street parking. During these changes, signage will be in place to direct motorists and pedestrians. We will liaise with directly impacted residents as work progresses.

Keeping you informed

Sydney Metro is continuing to undertake work across its projects in accordance with current Government advice, and is implementing physical distancing and travel and hygiene measures to protect employees and members of the community. As an alternative to face-to-face activities, we encourage you to provide a contact email or phone number so we can add you to our distribution list for updates on this work. To be included on our list or if you have any questions about the power cable work, please contact **1800 171 386** or email linewidemetro@transport.nsw.gov.au

Map of the work area



-  **1800 171 386** Community information line open 24 hours
-  linewidemetro@transport.nsw.gov.au
-  Sydney Metro City & Southwest, PO Box K659, Haymarket NSW 1240
-  If you need an interpreter, contact TIS National on **131 450** and ask them to call **1800 171 386**