

Notification – Orchard Hills

5 July 2021

Sydney Metro is Australia's biggest public transport project.

Sydney Metro – Western Sydney Airport is the new metro railway line which will service Greater Western Sydney and the new Western Sydney International (Nancy-Bird Walton) Airport.

The railway will service the new airport and airport business park, the Western Sydney Aerotropolis, Luddenham, Orchard Hills and St Marys – here customers can connect to the existing Sydney Trains suburban T1 Western Line. The NSW and Australian governments have a shared objective of having Sydney Metro - Western Sydney Airport operational when the airport opens for passenger services.

Utility investigations – Patons Lane, Orchard Hills

Utility investigations will be carried out on Patons Lane, Orchard Hills to assist with the planning and design of the Sydney Metro – Western Sydney Airport project.

Work is expected to start on **Monday 12 July 2021 and continue for up to three weeks**, weather and site conditions permitting.

Work will be completed during standard construction hours of 7am to 5pm Monday to Friday.

Please see map overleaf for the location of the work on Patons Lane, Orchard Hills.

Work will include:

- Establishing temporary traffic control measures around the work area
- Removing concrete and asphalt with a bob-saw
- Removing spoil from the work area using a vacuum excavation truck
- Excavating trenches and recording underground utility locations
- Reinstating work areas at completion of the work

What to expect:

- Work will generate some noise and our team will minimise impacts where possible
- Minor traffic disruptions with traffic control in place
- Parking may be temporarily restricted in some locations
- Access to driveways and buildings will be maintained at all times
- There will be no disruption to the delivery of utility services

Equipment used:

Equipment for this work includes but is not limited to: vacuum truck, bob-saw, concrete saw, tipper, packer plate, compactors survey equipment, electromagnetic wands, ground penetrating radar, generators, light vehicles and temporary fencing.

Changes to traffic and pedestrian and cyclist routes:





During the work, traffic control will be in place to assist motorists, pedestrians and cyclists with any changes to traffic conditions. This may include contraflow traffic flow, stop-slow traffic controls, or partial road closures. The times of these changes will vary and are dependent on road authority approvals.

Thank you for your assistance with this important work.

If you require further information, please contact Sydney Metro – Western Sydney Airport on **1800 717 703** or email sydneymetrowsa@transport.nsw.gov.au

Location of utility investigations



-  **1800 717 703** Community information line open 24 hours
-  sydneymetrowsa@transport.nsw.gov.au
-  Sydney Metro – Western Sydney Airport, PO Box K659, Haymarket NSW 1240
-  If you need an interpreter, contact TIS National on **131 450** and ask them to call **1800 717 703**