

## Notification – The Bays, Rozelle

13 September 2021

Sydney Metro is Australia's biggest public transport project.

The NSW Government is delivering Sydney Metro West - a new underground metro railway which will double rail capacity between Parramatta and the Sydney CBD, with a target travel time of about 20 minutes between the two centres.

Sydney Metro was granted planning approval to construct twin underground rail tunnels between Westmead and The Bays for Sydney Metro West in March 2021.

This planning determination includes approval to excavate five new metro stations and deliver 11 kilometres of twin metro rail tunnels between Sydney Olympic Park and The Bays. The contract for this work has been awarded to Acciona Ferrovia Joint Venture (AFJV).

**The safety of the community and our workforce is our top priority. All works will be undertaken in line with NSW Public Health Orders, using a range of COVID-safe measures and plans.**

### Site survey: The Bays, Rozelle

Survey work will be undertaken in your area to assist with planning and design for Sydney Metro West.

Work is expected to start on **Monday 20 September 2021** and continue for up to **four (4) weeks** (weather and conditions permitting) during standard construction hours:

- Monday to Friday 7am - 6pm and Saturday 8am - 1pm

Please see map overleaf for work locations.

#### The work will involve:

- Visual and topographic survey of existing site conditions using traditional survey equipment
- Capturing details of utility covers, road surfaces, buildings and structures, fences and embankments.

#### What to expect:

- This minimal impact work is not expected to be noisy
- Access to pathways and buildings will be maintained at all times

#### Equipment used:

Equipment used for this work includes handheld survey tools, tripod mounted survey equipment and light vehicles.

#### Changes to traffic, pedestrian and cyclist routes:

Where required, traffic control will be in place to assist motorists, pedestrians and cyclists with any changes to traffic conditions. This may include hazard signage or stop-slow traffic controls.

## The Bays, Rozelle- survey work area




### Contact us:

Please contact us on 1800 612 173 if you have any questions about the project.




We will continue to keep you updated on the progress of work in your area. If you would prefer to receive updates by email, please send a request to [metrotunnelsAFJV@transport.nsw.gov.au](mailto:metrotunnelsAFJV@transport.nsw.gov.au) and we will add you to the distribution list.

Sydney Metro has launched Sydney Metro Connect - a new way to stay informed. You can download Sydney Metro Connect on the App Store or get it on Google Play.

Thank you for your cooperation while we complete this important work.



**Sydney Metro Connect**  
Use the QR code to download from the App Store or Google Play.



 **1800 612 173** Community information line open 24 hours

 **[MetrotunnelsAFJV@transport.nsw.gov.au](mailto:MetrotunnelsAFJV@transport.nsw.gov.au)**

 Sydney Metro West, PO Box K659, Haymarket NSW 1240

 If you need an interpreter, contact TIS National on **131 450** and ask them to call **1800 612 173**